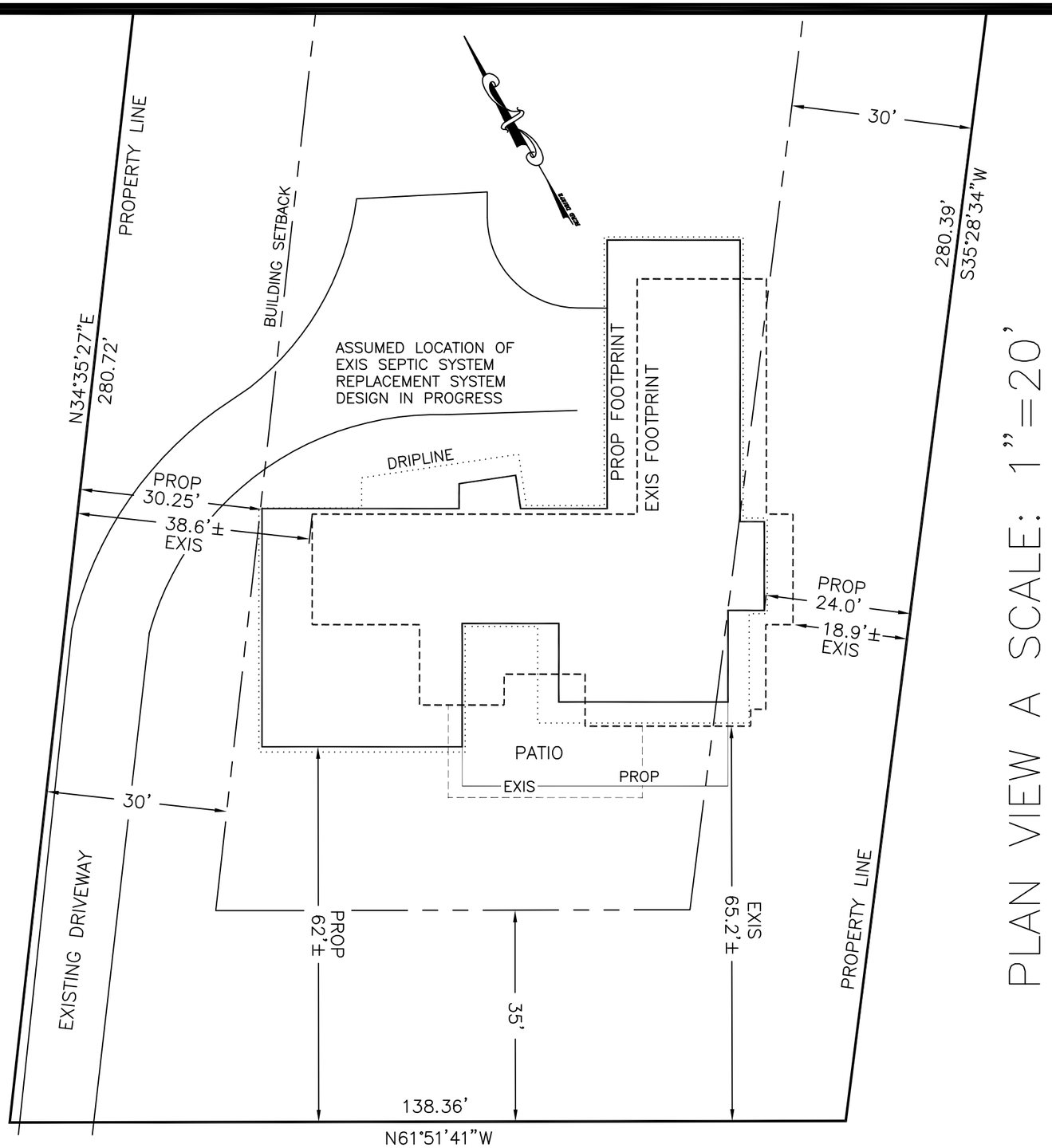

PLAN VIEW A SCALE: 1"=20'

NOTE: OFFSETS SHOWN ARE FROM EXISTING AND PROPOSED BUILDING FOOTPRINT.

THE PURPOSE OF THIS PLAN IS TO SHOW THE LOCATION OF EXISTING AND PROPOSED CONSTRUCTION WITH RESPECT TO EXISTING PROPERTY LINES. PROPOSED BUILDING LINES PROVIDED BY KAO DESIGN GROUP INC. SOMERVILLE, MA.

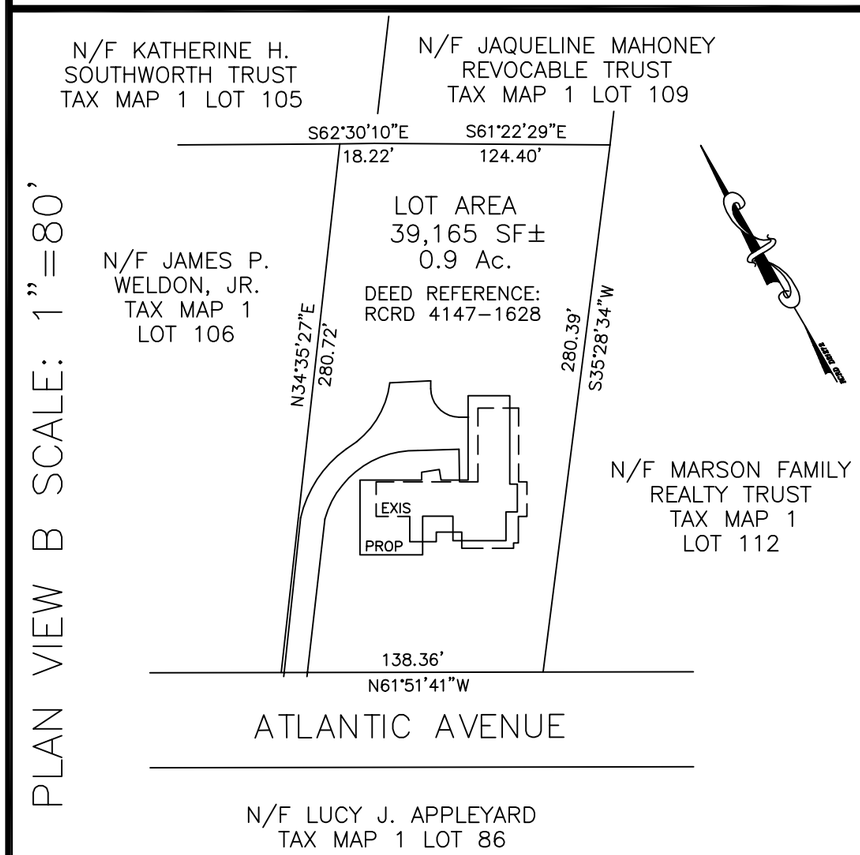

PLAN VIEW B SCALE: 1"=80'

PLAN OF PROPOSED CONSTRUCTION
MARY A. REEVES RESIDENCE TRUST
15 ATLANTIC AVENUE NORTH HAMPTON, NH
TAX MAP 1 LOT 107 ZONING CLASS R-2
SCALE: AS NOTED FEBRUARY 16, 2007
PREPARED BY STOCKTON SERVICES
PO BOX 1306, HAMPTON, NH 03843-1306
(603) 929-7404

409

FOUNDATION CERTIFICATION
MARY A. REEVES RESIDENCE TRUST
15 ATLANTIC AVENUE
NORTH HAMPTON, NH
TAX MAP 1 LOT 107 ZONING CLASS R-2
SCALE: 1"=40' OCTOBER 5, 2007
PREPARED BY STOCKTON SERVICES
PO BOX 1306, HAMPTON, NH 03843-1306
(603) 929-7404

OWNER OF RECORD:
MARY A. REEVES
RESIDENCE TRUST
RCRD 4147-1628

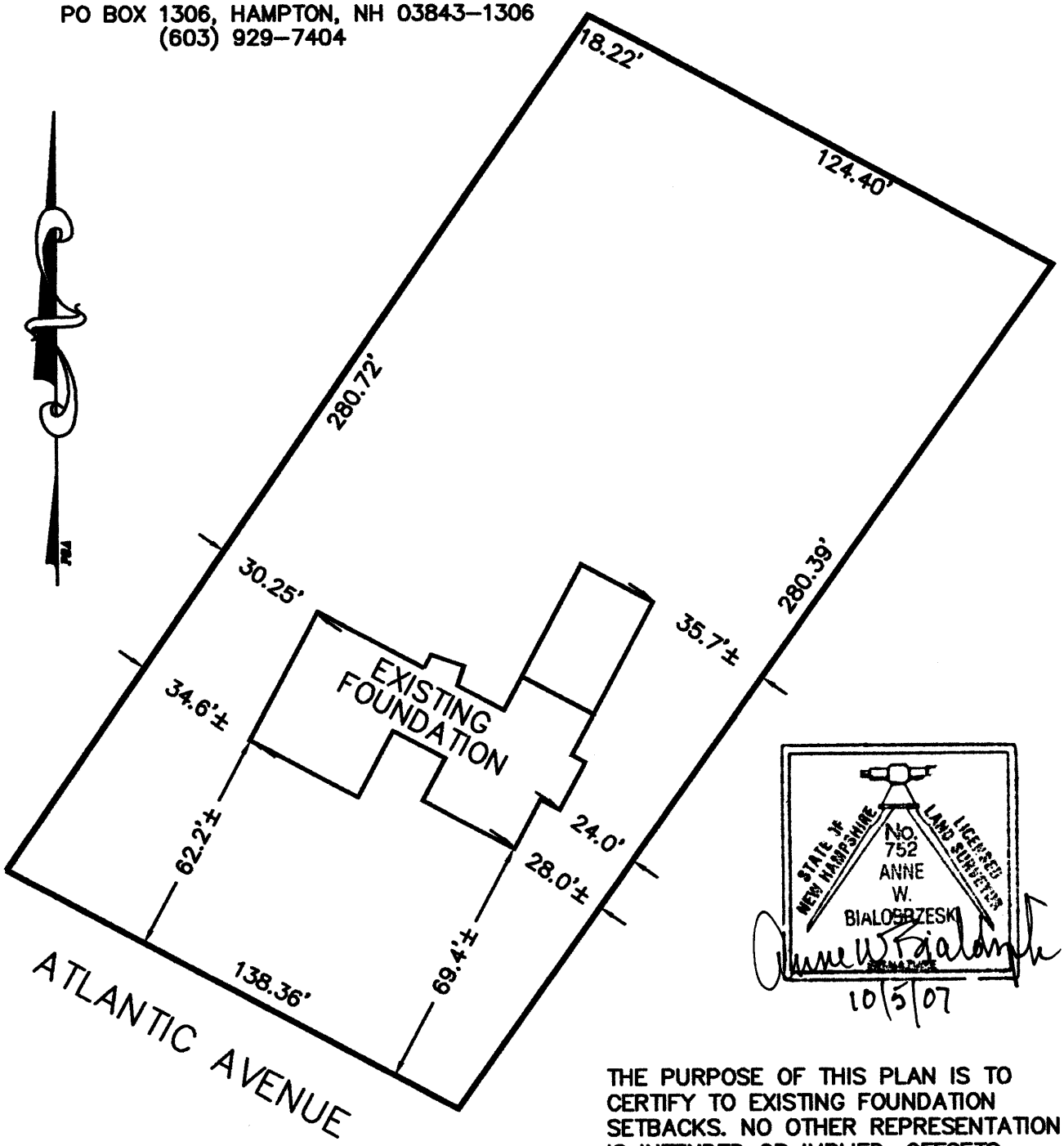

STATE OF NEW HAMPSHIRE
LICENSED LAND SURVEYOR
No. 752
ANNE W. BIALOSRZESKI
10/5/07

THE PURPOSE OF THIS PLAN IS TO CERTIFY TO EXISTING FOUNDATION SETBACKS. NO OTHER REPRESENTATION IS INTENDED OR IMPLIED. OFFSETS SHOWN ARE FROM FOUNDATION WALL.